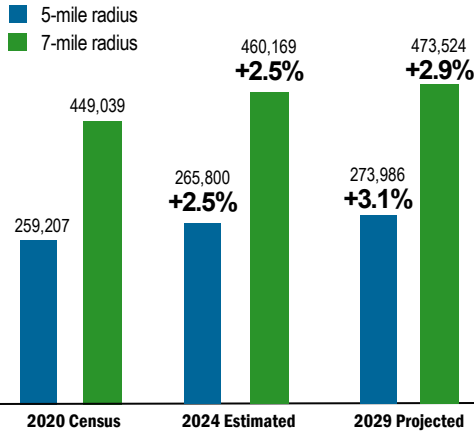
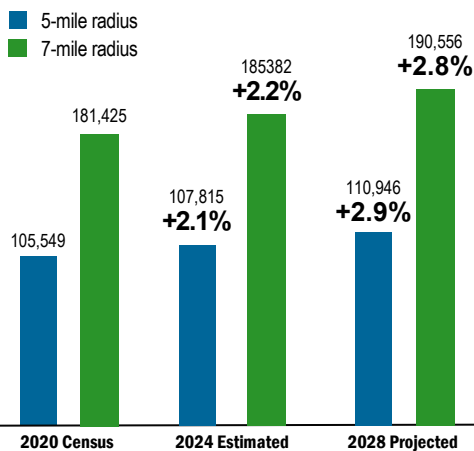


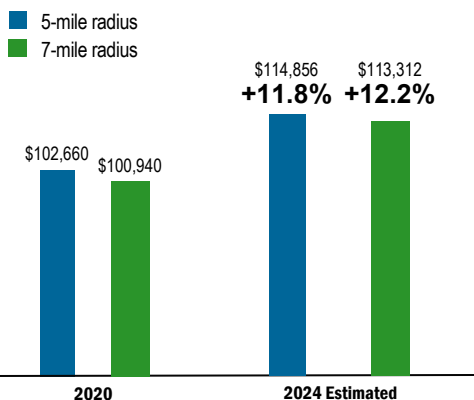
Population Growth



Households



Average Household Income



Household Income	5-Mile Radius	7-Mile Radius
\$250,000+	8.4%	8.5%
\$150,000-\$249,999	13.9%	12.8%
\$100,000-\$149,999	15.6%	17.0%
\$75,000-\$99,999	13.3%	13.1%
\$50,000-\$74,999	17.0%	17.3%
\$35,000-\$49,999	12.5%	12.9%
Less than \$35,000	17.2%	18.2%

Household Values	5-Mile Radius	7-Mile Radius
\$750,000 +	9.6%	11.4%
\$400,000 - 749,999	34.8%	31.2%
\$200,000-\$399,999	45.5%	45.0%
\$100,000-\$199,999	7.3%	8.5%
Less than \$99,999	2.6%	3.7%

Education	5-Mile Radius	7-Mile Radius
High School Graduate	18.8%	20.3%
Some College/Associate	31.3%	30.9%
Bachelor's Degree	27.7%	26.6%
Master's Degree	11.7%	10.9%
Professional School or Doctorate	3.1%	3.1%

Average Persons	5-Mile Radius	7-Mile Radius
Per Household	2.5	2.4

Average Age	5-Mile Radius	7-Mile Radius
	40.1	39.5

Radius center: State Highway 183 and Central Drive, Bedford. Source: 2022 Claritas.